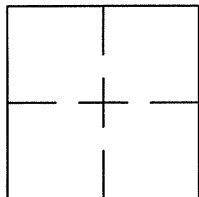


## CORNER RECORD

Document Number CR 8685UNINCORPORATED EDEN TOWNSHIPCounty of ALAMEDA, CaliforniaBrief Legal Description WELL MONUMENT LOCATED WITHIN GROVE WAY.

## CORNER RECORD

Government Corner ☐ Control ☒  
 Meander ☐ Property ☐  
 Rancho ☐ Other ☐  
 Date of Survey 7/7/2016

COORDINATES  
(Optional)

N. 2075509±  
 E. 6104090±  
 Zone \_\_\_\_\_ Datum \_\_\_\_\_  
 Elev. \_\_\_\_\_

Corner — Left as found ☒ Found and tagged ☐ Established ☐ Reestablished ☐ Rebuilt ☐

Identification and type of corner found: Evidence used to identify or procedure used to establish of reestablish the corner:  
FOUND 1/8" IRON PIN IN MONUMENT WELL LOCATED IN FRONT OF 1914 GROVE WAY.

SEE CR 7819

THIS POINT WAS FOUND IN GOOD CONDITION AFTER A CONSTRUCTION PROJECT  
IN THE VICINITY.

A description of the physical condition of the monument as found and as set or reset: \_\_\_\_\_

FOUND AND SET POINTS AS SHOWN ON PAGE 2.


THESE TIES ARE FOR THE PURPOSE OF PERPETUATING THE FOUND MONUMENTATION.

NO CLAIM IS MADE AS TO THE RELATIONSHIP OF THE POINTS OR LINES SHOWN HEREON  
TO TRUE BOUNDARY LOCATIONS.

## SURVEYOR'S STATEMENT

This Corner Record was prepared by me or under my direction in conformance with  
 the Land Surveyors' Act of JULY 20, 2016.


Signed Vincent H. Cunha L.S. Number 4520  
 Exp. 9/30/16



## COUNTY SURVEYOR'S STATEMENT

This Corner Record was received 9 AUGUST 2016 and examined  
 and filed 2 SEPTEMBER 2016.

Signed Michael Rubner Title COUNTY SURVEYOR



County Surveyor's Comment \_\_\_\_\_

SPEC 2261-POST

R23427



SCALE: 1"=30'

## LEGEND

- FOUND 1/8" IRON PIN IN MONUMENT WELL
- △ FOUND RAILROAD SPIKE
- FOUND 5/8" IRON PIN WITH PUNCH
- FOUND REBAR & CAP
- ⊗ FOUND CUT CROSS IN WALK
- × FOUND PK NAIL & LARGE SHINER
- ✕ FOUND CUT CROSS IN CURB

AA##A# ALAMEDA COUNTY MONUMENT ID

19592 STREET ADDRESS

