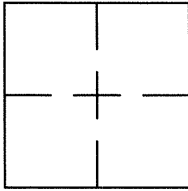


CORNER RECORDDocument Number CR 6959

City of _____

County of ALAMEDA, CaliforniaBrief Legal Description IRON PIN IN MONUMENT WELL LOCATED WITHIN THE INTERSECTION
OF HANSEN ROAD AND RAFAHI WAY.**CORNER RECORD**

Government Corner ☐ Control ☒
 Meander ☐ Property ☐
 Rancho ☐ Other ☐
 Date of Survey 3/9/15

COORDINATES
(Optional)

N. 2072533*
 E. 6113127*
 Zone _____ Datum _____
 Elev. _____

Corner — Left as found ☒ Found and tagged ☐ Established ☐ Reestablished ☐ Rebuilt ☐

Identification and type of corner found: Evidence used to identify or procedure used to establish of reestablish the corner:
FOUND IRON PIN IN MONUMENT WELL LOCATED WITHIN THE INTERSECTION OF HANSEN ROAD
AND RAFAHI WAY.

(REFERENCE ADDRESS: 3098 RAFAHI WAY)

THIS POINT WAS REFERENCED PRIOR TO A CONSTRUCTION PROJECT IN THE VICINITY.

A description of the physical condition of the monument as found and as set or reset: _____

FOUND AND SET POINTS AS SHOWN ON PAGE 2.


THE TIES SHOWN HEREON ARE FOR THE PUPOSE OF PERPETUATING FOUND MONUMENTATION.
 NO CLAIM IS MADE AS TO THE RELATIONSHIP OF THE POINTS OR LINES SHOWN HEREON TO
 TRUE BOUNDARY LOCATIONS.

SURVEYOR'S STATEMENT

This Corner Record was prepared by me or under my direction in conformance with

the Land Surveyors' Act on MAY 7, 2015.


Signed Alan E. McKean L.S. Number R.C.E. 19965
 Alan E. McKean Exp. 9/30/15

**COUNTY SURVEYOR'S STATEMENT**

This Corner Record was received 2-6-2015 and examined

and filed 6-9-2015

Signed [Signature] Title COUNTY SURVEYOR



County Surveyor's Comment _____

SPEC 2255

SCALE : 1"=20'

LEGEND

- FOUND IRON PIN IN MONUMENT WELL
- ⊙ FOUND MONUMENT AS NOTED
- ✕ SET CUT CROSS IN CONCRETE
- SET 1/2" REBAR & CAP
- AA##A# ALAMEDA COUNTY MONUMENT ID

