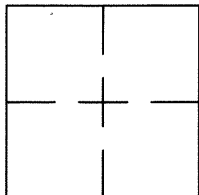




**CORNER RECORD**Document Number CR 9501City of EDEN TOWNSHIPCounty of ALAMEDA, CaliforniaBrief Legal Description BRASS DISK MONUMENT LOCATED WITHIN THE INTERSECTION OF  
SOUTH GOLD RIDGE DR AND OAKCREST DR**CORNER RECORD**
 Government Corner ☐ Control ☒  
 Meander ☐ Property ☐  
 Rancho ☐ Other ☐  
 Date of Survey 11/23/16
**COORDINATES**  
(Optional)
 N. 2076883±  
 E. 6117948±  
 Zone \_\_\_\_\_ Datum \_\_\_\_\_  
 Elev. \_\_\_\_\_

**Corner** — Left as found ☒ Found and tagged ☐ Established ☐ Reestablished ☐ Rebuilt ☐

 Identification and type of corner found: Evidence used to identify or procedure used to establish or reestablish the corner:  
FOUND BRASS DISK WITH PUNCH IN MONUMENT WELL.
THIS POINT WAS REFERENCED PRIOR TO A CONSTRUCTION PROJECT IN THE VICINITY.

 A description of the physical condition of the monument as found and as set or reset: \_\_\_\_\_  
FOUND AND SET POINTS AS SHOWN ON PAGE 2.
THE TIES SHOWN HEREON ARE FOR THE PURPOSE OF PERPETUATING FOUND MONUMENTATION.
NO CLAIM IS MADE AS TO THE RELATIONSHIP OF THE POINTS OR LINES SHOWN HEREON TO
TRUE BOUNDARY LOCATIONS.
**SURVEYOR'S STATEMENT**
 This Corner Record was prepared by me or under my direction in conformance with  
 the Land Surveyors' Act on NOVEMBER 28, 2016.

 Signed Scott V. Cunha L.S. Number LS 8525  
SCOTT V. CUNHA
**COUNTY SURVEYOR'S STATEMENT**
 This Corner Record was received 5 DECEMBER 2016 and examined  
 and filed 7 FEBRUARY 2017.

 Signed Michael Rubner Title COUNTY SURVEYOR

**County Surveyor's Comment** \_\_\_\_\_

SPEC-2315-PRE

SCALE: 1"=30'

## LEGEND

- FOUND BRASS DISK WITH PUNCH IN MONUMENT WELL
- ⊗ SET CUT CROSS IN WALK
- ✕ SET CUT CROSS IN CURB
- ✕ SET MAG AND SHINER
- SET REBAR & CAP STAMPED "CEI RP"
- AA### ALAMEDA COUNTY MONUMENT ID
- 19592 REFERENCE STREET ADDRESS

