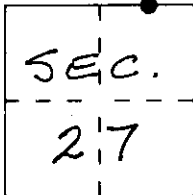


Document Number 4N25-27-1  
City of \_\_\_\_\_ County of MONO, California

Brief Legal Description E. 1/16 COR. SEC. 27/22 T4N, R25E, MDB+M



**CORNER TYPE**

Government Corner ☒ Control ☐  
Meander ☐ Property ☐  
Rancho ☐ Other ☐  
Date of Survey Nov. 7, 1997

**Coordinates (Optional)**  
N. 687,691.833 m  
E. 2,113,950.087 m  
Zone 3 NAD: '27 '83 ☒  
NAD-83 Epoch 1991.35  
Elevation \_\_\_\_\_

Corner — Left as found ☒ Found and tagged ☐ Established ☐ Reestablished ☐ Rebuilt ☐

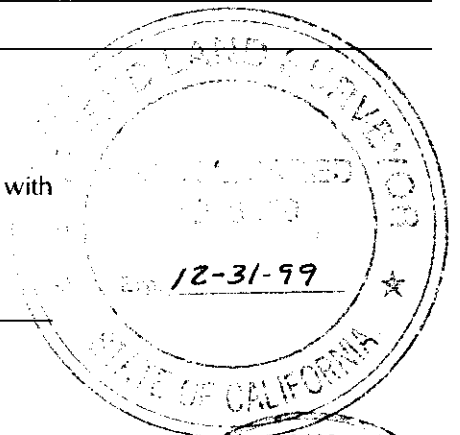
Identification and type of corner found: Evidence used to identify or procedure used to establish or reestablish the corner:  
FOUND 1 1/4" ODIP, 1.4 FT ABOVE GRD., 200' +/- WESTERLY OF C/L MND  
395 AT PM 70.50, 20' +/- WEST OF ROCK OUTCROP, WITH R/W "C"  
MONUMENTS 12.3 FT. NORTH AND 9.4 FT. EAST. ODIP IS IN  
CENTER OF 3 FT. DIA. ROCK MOUND. PIPE IS LEANING  
EASTERLY 0.3 FT.

A description of the physical condition of the monument as found and as set or reset: \_\_\_\_\_

**SURVEYOR'S STATEMENT**

This Corner Record was prepared by me or under my direction in conformance with  
the Land Surveyors' Act on Nov. 7 19 97.


Signed Brian L. J... L.S. or R.C.E. Number 6620  
For the State of California  
Department of Transportation



**COUNTY SURVEYOR'S STATEMENT**

This Corner Record was received 7-13 19 98 and examined  
and filed 7-22 19 98.

Signed John Beck Title DEPUTY MONO COUNTY SURVEYOR  
C.S. 3884 EXP. 6-30-00



County Surveyor's Comment \_\_\_\_\_